



FIELD FARM






(316 ACRES)

Sloan Road ▪ Williamstown, Massachusetts
978.921.1944 ▪ info@thetrustees.org

LEGEND

-  Trustees' Property
-  Woodland
-  Wetland
-  10 foot Elevation Contour
-  Parking

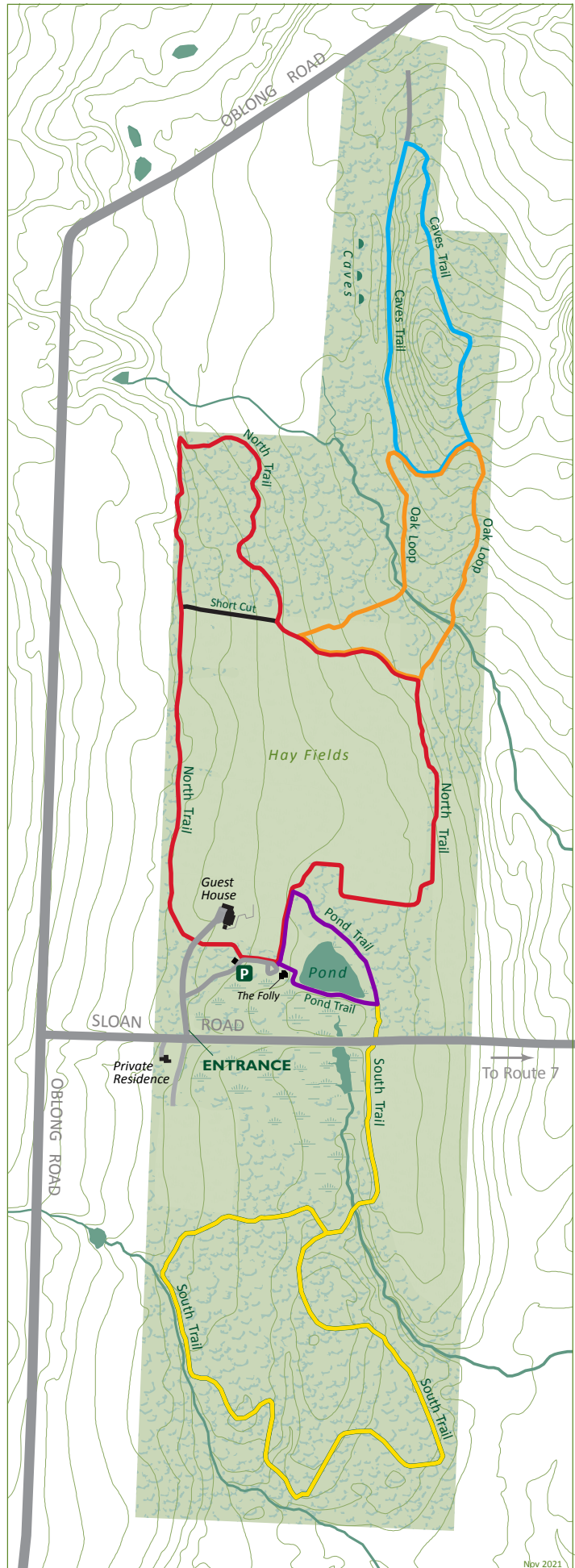
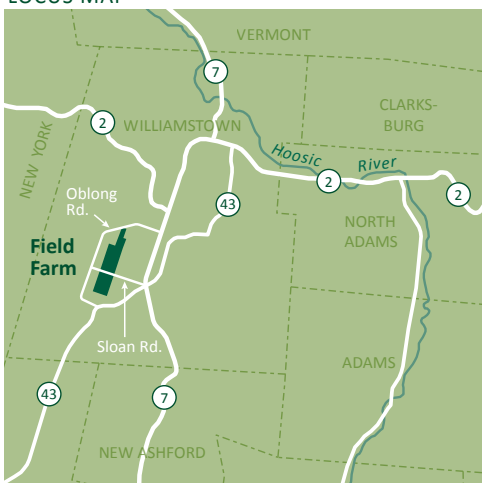
Trail Distances

-  North Trail 1.7 miles
-  South Trail 1.4 miles
-  Oak Loop .8 miles
-  Caves Trail .7 miles
-  Pond Trail .4 miles

0 500 1,000 Feet



LOCUS MAP



Source data obtained from USGS topographic maps, field surveys, Global Positioning System (GPS), and data provided by MassGIS. Boundary lines and trail locations are approximate. This map is a product of the Geographic Information System of The Trustees of Reservations, June 2024.

Nov 2021